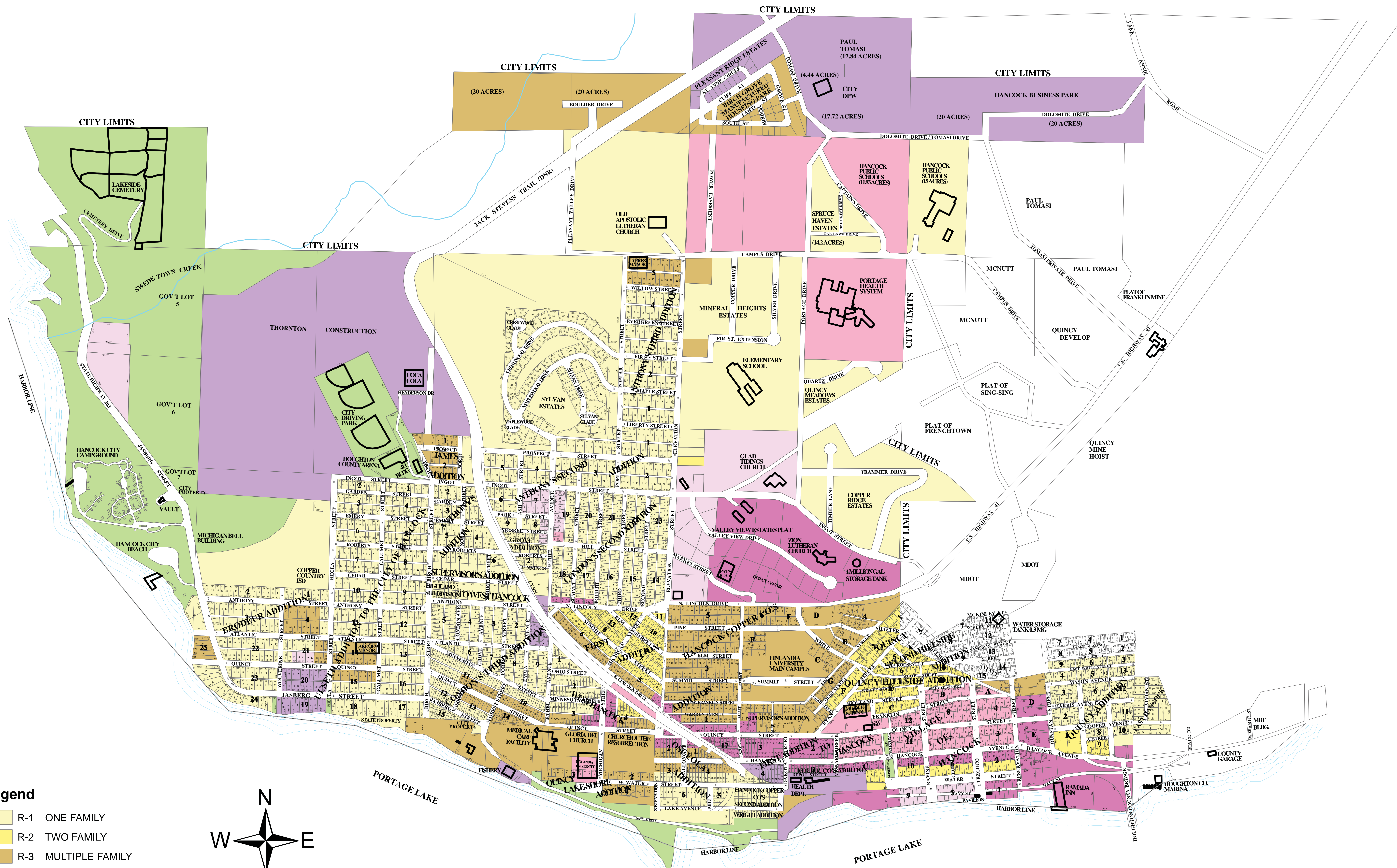
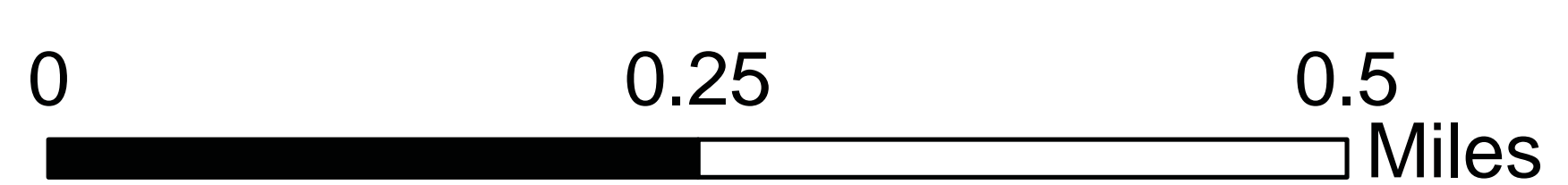



# CITY OF HANCOCK ZONING DISTRICTS



- Legend**
- R-1 ONE FAMILY
  - R-2 TWO FAMILY
  - R-3 MULTIPLE FAMILY
  - B-1 LOCAL BUSINESS
  - B-2 COMMUNITY BUSINESS
  - B-3 GENERAL BUSINESS
  - I-1 INDUSTRIAL
  - C-D CONSERVANCY



2007  
 WUPPDR  
 The information on this map was derived from data provided by the City of Hancock and aerial photography. Care was taken in the creation of this map but it is provided "as is". WUPPDR cannot accept any responsibility for any errors, omissions, or positional accuracy, and users are cautioned to field verify information on this map before making any decisions. Created 09-05-03 Updated 10-03-03 09-14-07